




High Weald AONB

Landscape Character:

Ancient woodland

Danehill Parish

Key

-  Ancient woodland (W1)
-  Area of parish outside the High Weald AONB for which data is not displayed or not available (NB: only applicable where parishes straddle the AONB boundary)
-  High Weald AONB boundary

Summary Character Description:

The High Weald AONB is characterised by the great extent of ancient woodland, gills, and shaws in small holdings, the value of which is inextricably linked to long-term management.

Management Plan Objectives

W1 Objective: To maintain existing extent of woodland and particularly ancient woodland.

W2 Objective: To enhance the ecological functioning of woodland at a landscape scale.

W3 Objective: To protect the archaeology and historic assets of AONB woodlands.

W4 Objective: To increase the output of sustainably produced high-quality timber and underwood for local markets.

For further info please refer to the High Weald AONB Management Plan, which may be downloaded from our website (see address below).

Researched and produced by the
High Weald AONB Unit

T: 01424 723011
E: info@highweald.org
W: www.highweald.org



Created on: 2016-03-24
© Crown copyright. All rights reserved. 100019601, 100019238, 100018485, 100019613 (2016).

